








Description					
Terminal	IP Voyager	9450 - C11	Explorer 325	Explorer 727	Thales MissionLINK 350
Coverage Area	Europe, Africa, Asia and Oceania	Global excluding Poles	Global excluding Poles	Global excluding Poles	Global
Control Unit - Dimensions - Weight	281x233x46 mm 2.2 kg	281x234x46 mm 2.3 kg	278x231x41 mm 2.2 kg	273x231x42.5 mm 2.5 kg	280x216x59 mm 3.4 kg
Antenna - Dimensions - Weight	vehicular self-calibration magnetic Ø 252 mm; h 119 mm 2.1 kg	vehicular self-calibration magnetic Ø 252 mm; h 119 mm 2.0 kg	vehicular self-calibration magnetic Ø 350 mm; h 128 mm 3.6 kg	vehicular self-calibration magnetic Ø 477 mm; h 152 mm 6.0 kg	vehicular self-calibration magnetic Ø 356 mm; h 102 mm 3.2 kg
Telephone	NO	NO	YES	YES	NO
Functionality	Data	Voice, SMS and data	Voice, SMS and data	Voice, SMS and data	Voice and data
Data Shared (uplpad/download)	404/444 kbps	464/464 kbps	464/464 kbps	492/492 kbps	352/704 kbps
Data Streaming (uplpad/download)	up to 384/384 kbps	up to 128/128 kbps	up to 128/128 kbps	up to 256/256 kbps	up to 256/256 kbps
Battery	NO	NO	NO	NO	NO
Power Supply Control Unit	10-32 V DC	12-24 V DC	10.5-32 V DC	10-32 V DC	10-32 V DC
Connectivity	Wi-Fi IEEE 802.11 b/g/n Ethernet	Wi-Fi IEEE 802.11 b/g Ethernet	Ethernet	Ethernet	Wi-Fi IEEE 802.11 b/g Ethernet
Environmental Protection Rate Control Unit	n/a	n/a	IP31	IP31	IP31
Environmental Protection Rate Antenna	IP56	IP56	IP66	IP56	IP66
Package	IP Voyager: control unit, antenna; mounting kit, SAT - GPS cable (TNC) 6 m, power supply cable, installation manual, user manual.	9450 - C11: control unit, antenna; magnetic mounting kit (upon request), SAT - GPS cable (TNC) 8 m, power supply cable, installation manual, user manual.	Explorer 325: control unit, antenna, telephone; mounting kit, telephone base with cable, SAT - GPS cable (TNC) 2.7 m, power supply cable, Ethernet cable, driver and software CD, user manual.	Explorer 727: control unit, antenna, telephone; mounting kit, telephone base with cable, SAT - GPS cable (TNC) 2.7 m, power supply cable, Ethernet cable, driver and software CD, user manual.	Thales MissionLINK: control unit, antenna; mounting kit, SAT - GPS cable (TNC) 3 m, power supply cable 6 m, Ethernet cable 3 m, Wi-Fi Antenna, installation manual, user manual.